
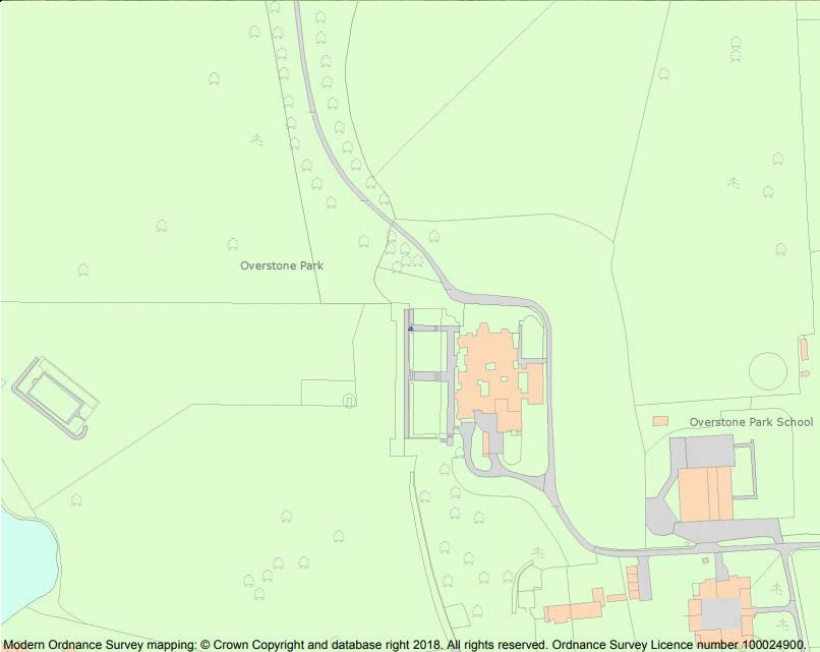

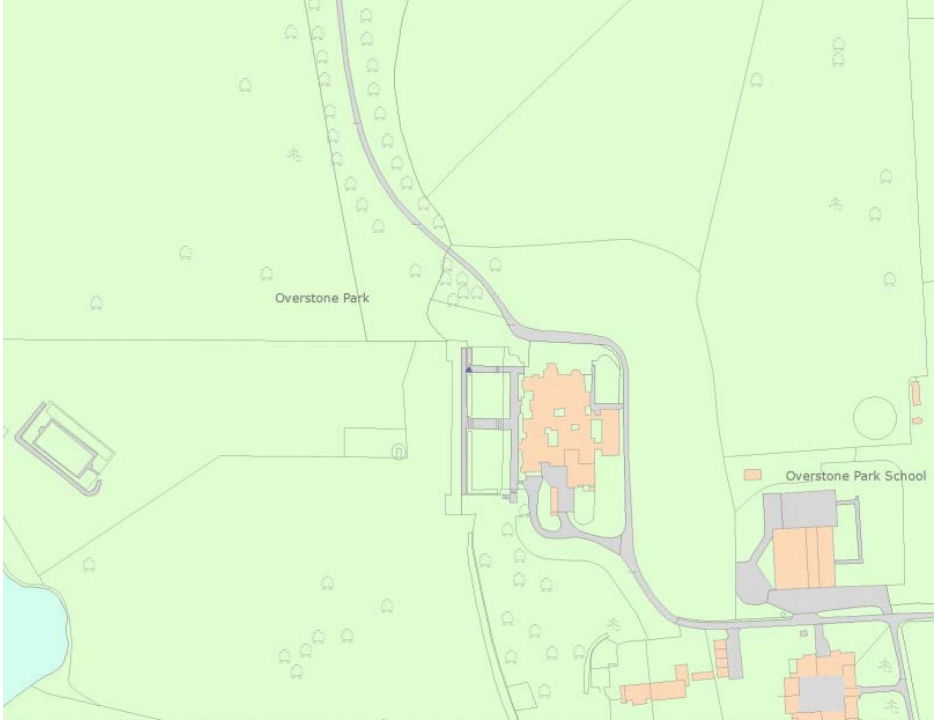

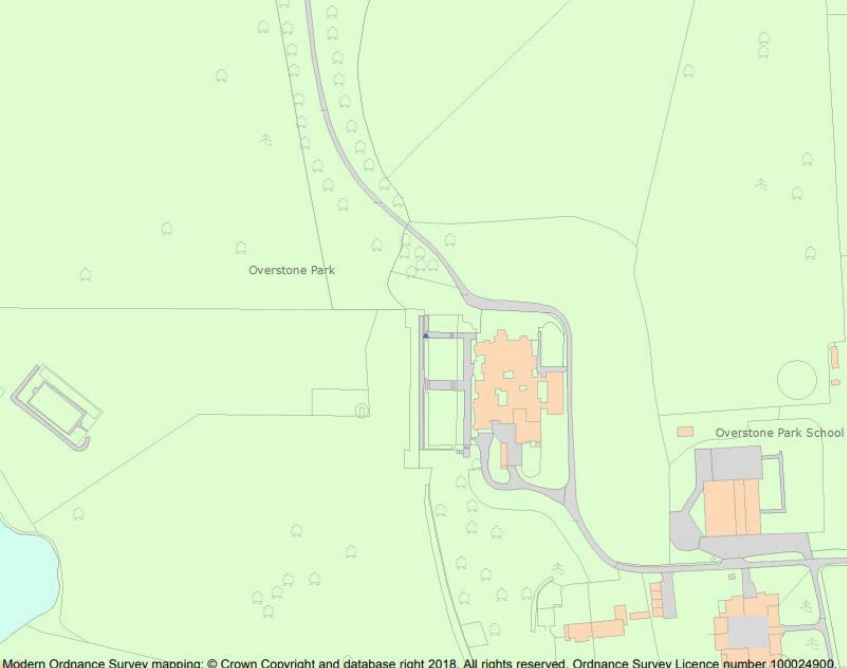





Designated Heritage Assets (Listed Buildings) within Overstone Parish



Heritage Category:	Listed Building
Grade:	II
List Entry Number:	1343547
Date first listed:	19-Jul-1985
Statutory Address:	FLIGHT OF STEPS APPROXIMATELY 20 METRES NORTH WEST OF GARDEN FRONT OF OVERSTONE HALL
Details:	Steps. Mid C19. Probably by W.M. Teulon. Limestone ashlar with low parapet to either side. Part of a formal arrangement including flight of steps approx. 20m. south-west of garden front, terrace wall, balustrade and flight of steps approx 10m. west of garden front and terrace wall and gate approx. 40m. west of garden front (q.v.). Included for group value with Overstone College.
	 A photograph showing a flight of stone steps leading up to a building. The steps are flanked by low stone parapets. The building in the background has large windows and is partially obscured by trees.
	 A map of Overstone Park showing the location of the steps. The steps are highlighted in orange. The map also shows Overstone Park School and other buildings in the area. The map is overlaid on a green background representing the park grounds. <p>Modern Ordnance Survey mapping: © Crown Copyright and database right 2018. All rights reserved. Ordnance Survey Licence number 100024900.</p>

Heritage Category:	Listed Building
Grade:	II
List Entry Number:	1075358
Date first listed:	19-Jul-1985
Statutory Address:	FLIGHT OF STEPS APPROXIMATELY 20 METRES SOUTH WEST OF GARDEN FRONT OF OVERSTONE HALL
Details:	Steps. Mid C19. Probably W.M. Teulon. Limestone ashlar with low parapets to either side. Part of a formal arrangement including flight of steps approx. 20m. north-west of garden front; terrace wall, balustrade and flight of steps approx 10m. west of garden front and terrace wall and gate approx 40m. west of garden front (q.v.). Included for group value with Overstone College.
	
	 <p>Modern Ordnance Survey mapping: © Crown Copyright and database right 2018. All rights reserved. Ordnance Survey Licence number 100024900.</p>

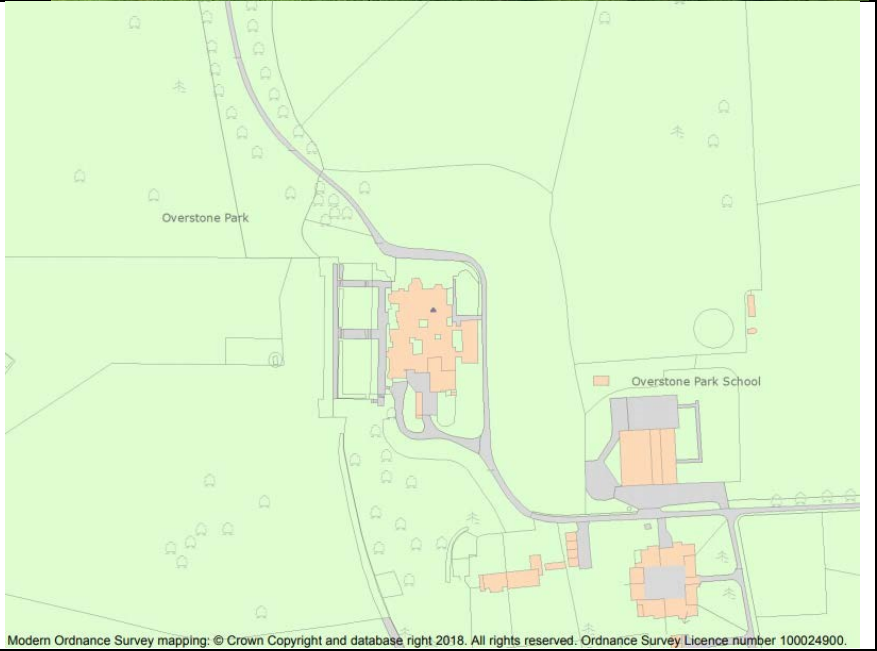
Heritage Category:	Listed Building
Grade:	II
List Entry Number:	1075357
Date first listed:	19-Jul-1985
Statutory Address:	TERRACE WALL, BALUSTRADE AND FLIGHTS OF STEPS APPROXIMATELY 10 METRES WEST OF GARDEN FRONT OF OVERSTONE HALL
Details:	Terrace wall, balustrade and steps. Probably by W.M. Teulon. Squared coursed lias and limestone ashlar. Terrace retaining wall with ashlar coping and 3 flights of ashlar steps those to far right have ashlar balustrades which are attached to the main house with a pier at the corner surmounted by an urn. Part of a formal arrangement including terrace wall and gate approx. 40m, west of garden front and flight of steps approx. 20m. north and south-west of garden front (q.v.). Included for group value with Overstone College.
	
	 <p data-bbox="619 1993 1469 2004">Modern Ordnance Survey mapping. © Crown Copyright and database right 2018. All rights reserved. Ordnance Survey Licence number 100024900.</p>

Heritage Category:	Listed Building
Grade:	II
List Entry Number:	1354758
Date first listed:	19-Jul-1985
Statutory Address:	THE OLD FARMHOUSE AND ATTACHED STABLES, KETTERING ROAD
Details:	Shown on O.S. map as Overstone Grange Farmhouse. Farmhouse and attached stables. Datestone 1766. Squared coursed lias with slate roof. House originally 2-unit plan. 2 storeys; 2-window range of casements under flat arches. Gabled porch with plank door. Brick and stone stacks at ends. Range of 4 single storey stables attached to left with stable, having hayloft over attached to far left. All openings have flat arches. Datestones to right of hayloft. C20 extension to rear.
	No Picture Available
	 <p>Modern Ordnance Survey mapping: © Crown Copyright and database right 2018. All rights reserved. Ordnance Survey Licence number 100024900.</p>

Heritage Category:	Listed Building
Grade:	II
List Entry Number:	1203209
Date first listed:	19-Jul-1985
Statutory Address:	TOWER COURT, 1-8
Details:	<p>Stables now houses. Datestone 1862. Squared coursed lias with ashlar dressings and slate roof. Courtyard plan. Part 2 storeys. Centre of 5-window range with central carriage arch having short tower with pyramid roof and lantern over. Sash windows at ground floor with ashlar surround. Triple sash in tower with ashlar surround. Dormer windows with ashlar open pediments with ball finials. Clock in tower has ashlar surround with datestone below. In process of conversion to dwellings at time of inspection. Former stables to Overstone Hall.</p>
	
	 <p>Modern Ordnance Survey mapping. © Crown Copyright and database right 2018. All rights reserved. Ordnance Survey Licence number 100024900.</p>

Heritage Category:	Listed Building
Grade:	II
List Entry Number:	1075359
Date first listed:	19-Jul-1985
Statutory Address:	THE DAIRY
Details:	<p>Dairy, now house. Datestone LL/1848. Squared coursed lias with ashlar dressings. Octagonal plan. 2 storeys, 2-light stone mullion windows. C20 glazed doors to left with datestone above. Plain parapet. Conical roof with octagonal ventilator and lead cupola. 2storey wing attached to rear has C20 windows and doors. Interior not inspected. Originally part of a group of estate service buildings including Courthouse, Whistlefield, Court Lodge and No.2 Court Cottages (q.v.).</p>
	
	 <p>Modern Ordnance Survey mapping: © Crown Copyright and database right 2018. All rights reserved. Ordnance Survey Licence number 100024900.</p>

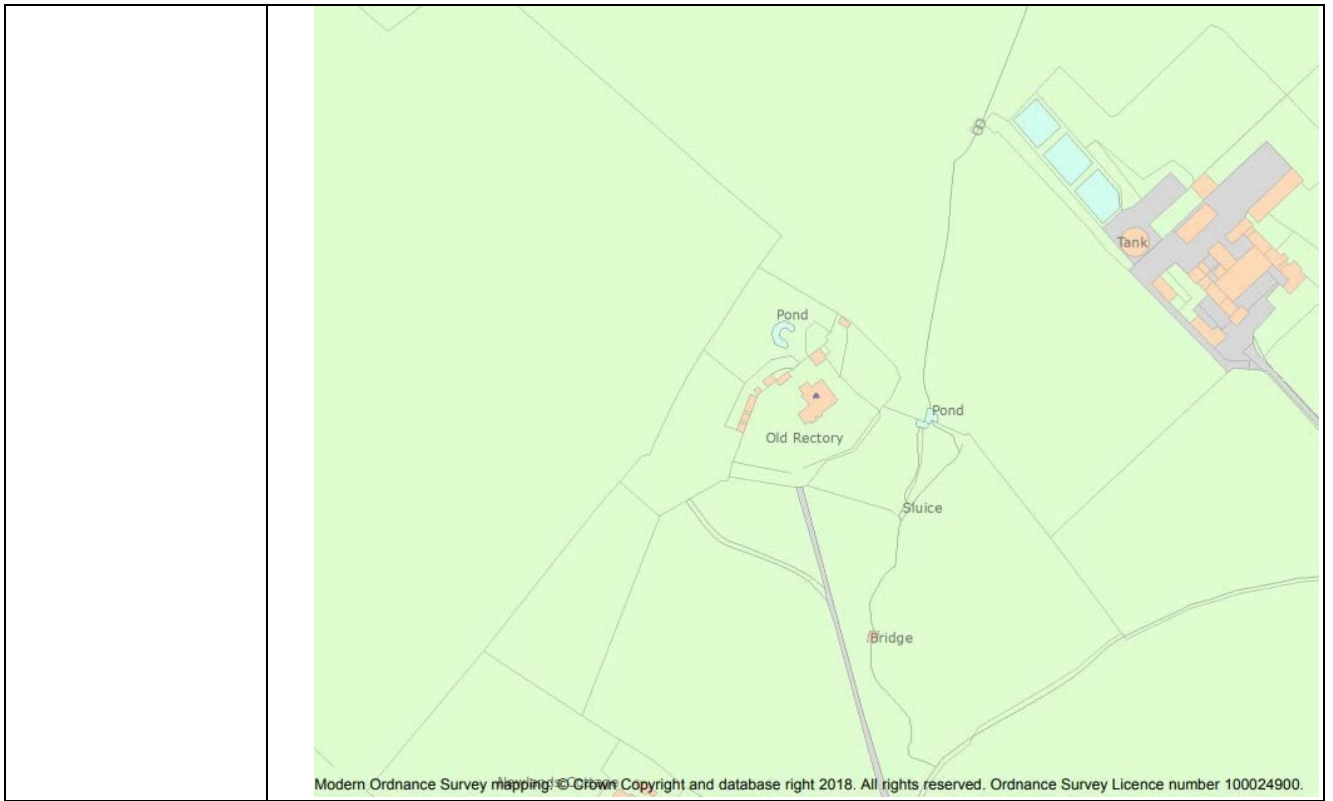
Heritage Category:	Listed Building
Grade:	II
List Entry Number:	1025849
Date first listed:	27-Apr-1983
Statutory Address:	OVERSTONE COLLEGE (HALL)
Details:	<p>Country House. Mid C19, by W.M. Tuelon for the first Lord Overstone. Limestone ashlar with slate roof. Complex plan. Garden front: main house of 3 storeys; 5-window range of sashes. To left is a large canted bay with rusticated pilasters and open balustrade over; above are twin sashes with pediment over and armorial embellishment. Large square bay in the centre has open parapet over; gable above with pilasters, semi-circular head and finial. Hipped roofs with ashlar stacks at ridge and ends. Large square tower breaking forward to right is of 4 stages with open belvedere in fourth stage of double arcade with twin columns and rusticated pilasters at the corners. Open balustrade with large corner pilasters surmounted by groups of ball finials. 2-storey, 5-window range to right of tower has canted bay to left and corner bay to right, both in similar style to the main house. Short square tower to far right of 3 stages with triple arcade in third stage, rusticated pilasters at corners and shallow copper pyramid roof. Low wall with urns attached to centre of garden. Entrance front is similar style with central single-storey porch with large rusticated pilasters. Semi-circular gable above has scroll embellishment. Large canted bay to left and square bay to right similar to garden front. Other facades similar. Interior: Large entrance hall with central staircase parting into 2 flights at quarter landing. Turned balustrade with swept handrail. Moulded marble surrounds to openings. Chapel to right has fine moulded plaster ceiling. Library to centre of garden front has fireplaces and bookcases with moulded wood surround with 2 large mirrored overmantels; moulded plaster ceilings with Jacobean motifs. (Buildings of England: Northamptonshire, p.369).</p> <p>60% of the premises was subsequently gutted in a fire in 2001.</p>


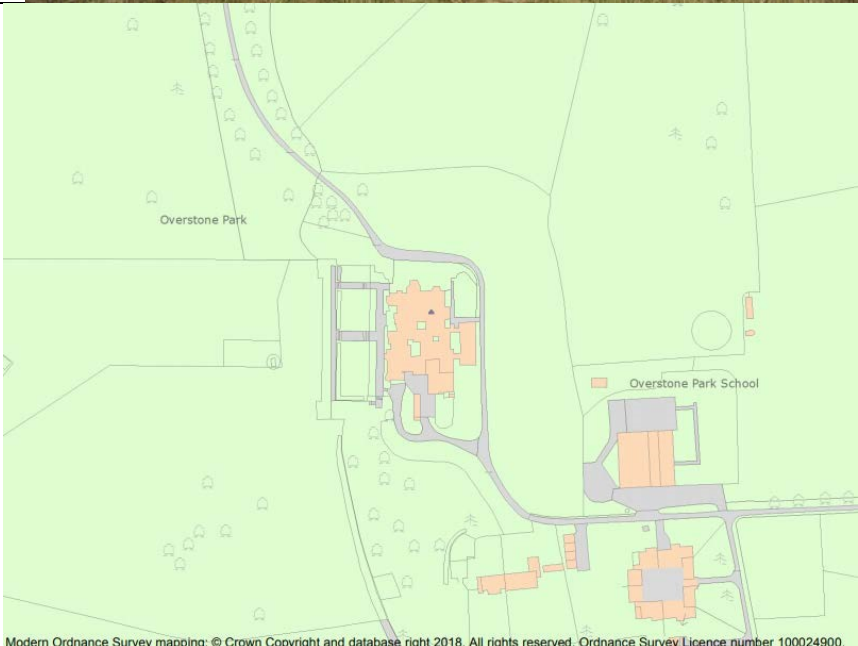




Heritage Category:	Listed Building
Grade:	II
List Entry Number:	1075361
Date first listed:	19-Jul-1985
Statutory Address:	OVERSTONE GATE, SYWELL ROAD
Details:	House. Mid C28. Regular coursed lias with C20 plain tile roof. 2-unit plan. 2 storeys, 3-window range of casements some with diamond leaded panes under wood lintels. C20 door and hood to right. Brick and stone stacks at ridge and end. Interior not inspected but noted as having open fireplaces and chamfered ceiling beams
	


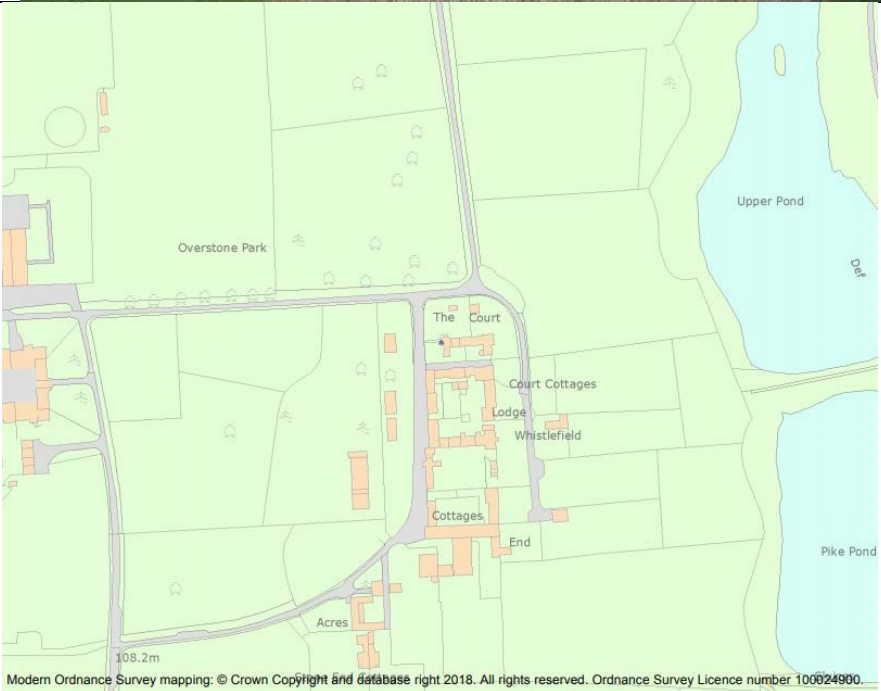



Heritage Category:	Listed Building
Grade:	II
List Entry Number:	1075355
Date first listed:	19-Jul-1985
Statutory Address:	OVERSTONE OLD RECTORY, KETTERING ROAD
Details:	Rectory now house. Datestone 1778. Squared coursed lias with slate roof. Originally 2-unit plan. 2 storeys with attic; 5-window range of sashes with glazing bars at first floor having ashlar surrounds and keyblocks. Central C19 wooden porch with 2 sash windows to left and C19 canted stone bay to right. Gable parapets and kneelers, 3 hipped dormers, brick stacks at ends. C19 gabled cross wing to right has sash door. Datestone above central first floor window.
	No Picture Available



Heritage Category:	Listed Building
Grade:	II
List Entry Number:	1203207
Date first listed:	19-Jul-1985
Statutory Address:	TERRACE WALL AND GATE APPROXIMATELY 40 METRES WEST OF GARDEN FRONT OF OVERSTONE HALL
Details:	Terrace wall and gate. Mid C19. Probably by W.M. Teulon. Squared coursed lias and limestone ashlar. Terrace retaining wall with ashlar copings. Narrow flight of steps to far right have wrought iron gates. Part of a formal arrangement including terrace wall, balustrade and flight of steps approx. 10m. west of garden front and flight of steps approx. 20m. north and southwest of garden front (q.v.). Included for group value with Overstone College.
	 <p>A photograph showing a stone terrace wall and gate in the foreground, with a large, ornate building (Overstone Hall) in the background. The scene is set in a grassy area with trees to the left.</p>
	 <p>A map showing the location of the terrace wall and gate (highlighted in orange) relative to Overstone Park and Overstone Park School. The map includes a scale bar and a north arrow.</p> <p>Modern Ordnance Survey mapping: © Crown Copyright and database right 2018. All rights reserved. Ordnance Survey Licence number 100024900.</p>


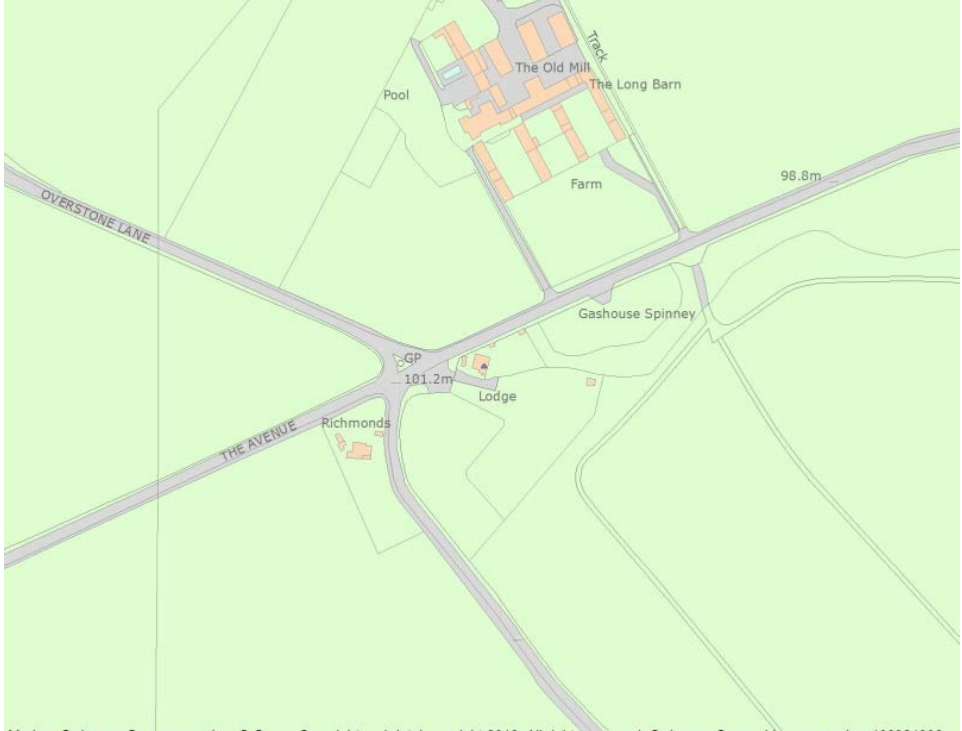
Heritage Category:	Listed Building
Grade:	II
List Entry Number:	1343548
Date first listed:	19-Jul-1985
Statutory Address:	COURT LODGE
Details:	<p>Coachhouse now 2 houses. Mid C19. Regular coursed lias with ashlar dressings. Centre block of 2 storeys; 5-window range of alternate one-, two- and 3-light stone mullion windows with cast iron glazing bars. Ground floor of 5-bay arcade with 4-centred arches; originally entrances to the coachhouses. Central gable. Similar single-storey wings to left and right. Square central tower at rear has octagonal stone turret with cupola. Originally part of a group of estate service buildings including Court house, The Dairy and Whistlefield (q.v.).</p>
	
	 <p>Modern Ordnance Survey mapping: © Crown Copyright and database right 2018. All rights reserved. Ordnance Survey Licence number 100024900.</p>


Heritage Category:	Listed Building
Grade:	II
List Entry Number:	1203214
Date first listed:	19-Jul-1985
Statutory Address:	COURT HOUSE
Details:	House. Mid C19. Regular coursed lias with ashlar dressings. 2-unit plan with gabled cross wing to right. 2 storeys, 2-window range. Central glazed door with 4-centred moulded stone arch surround. Canted stone bay to right and early C20 squared stone bay to left. First-floor casement has moulded stone surround. Ashlar gable parapets and kneelers and tall brick and stone stacks at ends. Originally part of a group of estate service buildings including The Dairy, Court Lodge and No. 2 Court Cottages and Whistlefield (q.v.). Included for group value
	
	 <p>Modern Ordnance Survey mapping: © Crown Copyright and database right 2018. All rights reserved. Ordnance Survey Licence number 100024900.</p>

Heritage Category:	Listed Building
Grade:	II
List Entry Number:	1075356
Date first listed:	19-Jul-1985
Statutory Address:	CHURCH OF ST NICHOLAS
Details:	<p>Church. c.1807, remodelled 1903. Limestone ashlar with slate roof. Nave, chancel, south aisle, south chapel, north vestry and west tower. Chancel east window of 3 lights with 4 centred arch head. South aisle c.1903 of 3-window range of 3-light square headed windows, 2-light west window. Lean-to roof with ashlar gable parapets. South chapel, also c.1903: south window 3-lights with pointed head and tracery; east window of 3-lights with square head. Nave, north elevation; one 3-light window with 4-centred arch head. Pitched roof with ashlar cornices and ashlar gable parapets with finial. Octagonal ashlar lateral stack. North vestry c.1903 has 2-light north window with pointed head and west door also with pointed head. Gabled roof with ashlar parapets. North porch at base of west tower has ashlar gable parapets and finial. West tower of 3 stages with flat string course between 2-light west windows at ground floor and similar windows to 3 faces of second stage. 2light square-headed bell-chamber openings to each face of third stage. Castellated parapet with corner pinnacles. Polygonal stair turret in corner. Interior: Double chamfered chancel arch, 3 bay south arcade of triple chamfered arches on circular piers. Double chamfered tower arch and similar arches to south chapel (now vestry). Stained glass: East window has C16 French glass reset, north window of nave has early C20 armorial glass commemorating Lord Overstone's family. Monuments: North wall of chancel. Early C18 tablet to Strafford family with fluted pilasters with open pediment and puttii above. South wall of chancel has similar smaller tablet. Both reset from earlier church in Overstone Park now demolished. Oval tablet in tower to Elizabeth Ives died 1792. Brass tablet under inscribed to John Kipling 1831. Various other C19 tablets. (Buildings of England: Northamptonshire, p.368).</p>
	


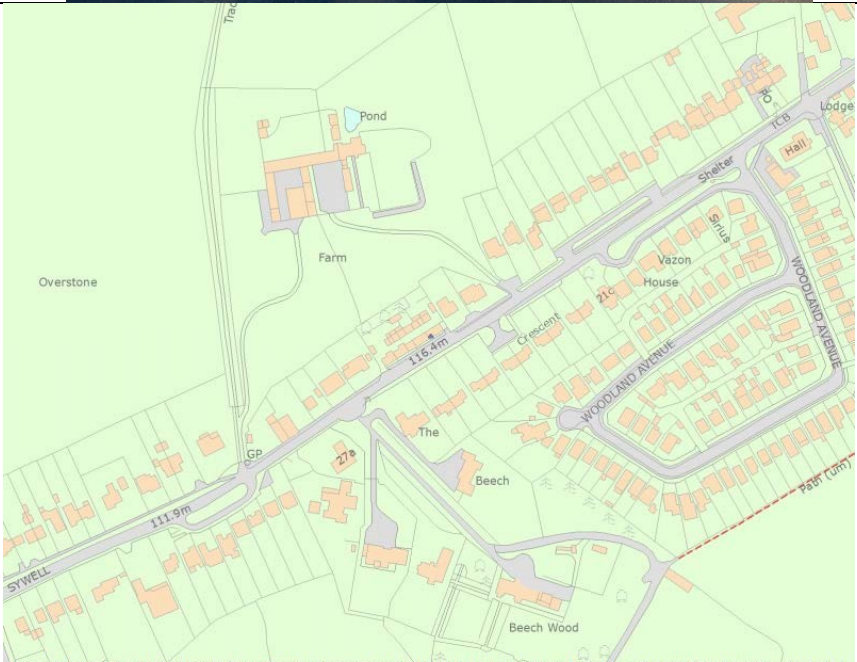


Modern Ordnance Survey mapping: © Crown Copyright and database right 2018. All rights reserved. Ordnance Survey Licence number 100024900.

Heritage Category:	Listed Building
Grade:	II
List Entry Number:	1343549
Date first listed:	19-Jul-1985
Statutory Address:	PYTCHLEY GATES, SYWELL ROAD
Details:	<p>Archway. Early C17. Limestone ashlar. Gate arch flanked by similar pedestrian arches each with semi-circular heads and moulded keystones. Central arch has decorated voussoir. Fluted Doric column between arches support an entablature the frieze of which is decorated with triglyphs and disc ornaments in the metopes. Curved gable over and flanking scrolls over pedestrian arches. Five obelisks on moulded plinths at centre and ends. C19 cast iron gates to each arch. Originally located at Pytchley Old Hall, repositioned in mid C19. (Buildings of England: Northamptonshire, p.369).</p>
	
	 <p>Modern Ordnance Survey mapping: © Crown Copyright and database right 2018. All rights reserved. Ordnance Survey Licence number 100024900.</p>


Heritage Category:	Listed Building
Grade:	II
List Entry Number:	1025896
Date first listed:	19-Jul-1985
Statutory Address:	RECTORY FARMHOUSE, KETTERING ROAD
Details:	Farmhouse. Late C18. Squared coursed lias with C20 concrete tiled roof. Originally 2-unit plan. 2 storeys, 3-window range of sashes with glazing bars under flat arches. Central C20 door. Brick'stacks at end. Interior not inspected
	
	 <p>Modern Ordnance Survey mapping: © Crown Copyright and database right 2018. All rights reserved. Ordnance Survey Licence number 100024900.</p>


Heritage Category:	Listed Building
Grade:	II
List Entry Number:	1075630
Date first listed:	19-Jul-1985
Statutory Address:	HOLLY LODGE FARMHOUSE, SYWELL ROAD
Details:	Farmhouse. Mid C18. Regular coursed lias with plain tiled roof. 2-unit plan. 2 storeys with attic; 3-window range of C19 casements with moulded stone surrounds. Central C19 six-panelled door with C19 wooden porch. Ashlar gable parapets and kneelers. Brick and stone stacks at ends. Late C18 wing to rear.
	
	 <p>Modern Ordnance Survey mapping: © Crown Copyright and database right 2018. All rights reserved. Ordnance Survey Licence number 100024900.</p>

Heritage Category:	Listed Building
Grade:	II
List Entry Number:	1281803
Date first listed:	19-Jul-1985
Statutory Address:	SYWELL ROAD, OVERSTONE
Details:	Row of five houses. Early C18. Regular coursed lias with thatch roofs. Each house originally 2-unit plan. 2 storeys. Together comprising a 14-window range of casements with leaded lights under wood lintels. No. 104 has some original glass to first floor windows, Nos.102, 108 and 110 have eyebrow dormers; C20 porch to No.104 is the only entrance to the front, others are at rear. Ashlar gable and abutment parapets to No.102. Brick stacks to ridge and ends. C20 extensions to rear. Interiors not inspected but some noted as having chamfered beams and open fireplaces with bressumers
	
	 <p>Modern Ordnance Survey mapping: © Crown Copyright and database right 2018. All rights reserved. Ordnance Survey Licence number 100024900.</p>

Non-Designated Heritage Assets (Non-Listed important Buildings) within Overstone Parish

Name:	St Gyles
Address:	65 Sywell Road, Overstone
Nominated by:	The Overstone NDP Steering Group
Assessment for inclusion:	<p>Age: Post 1914</p> <p>Condition: Excellent</p> <p>Design Character and Architectural Merit: Outstanding example of Dutch Colonial architecture. Designed by Architect A.E Henson.</p> <p>Scenic Value: Key landmark structure within the local street scene.</p> <p>Occupied: Currently in residential use.</p>
Details:	St Gyles is believed to date back to the 1930s and is a fine example of Dutch Colonial architecture designed by the Architect A.E Henson. Considered by locals as an intrinsic part of the street scene within Overstone,
	

Name:	The School House (adjacent to Overstone Primary School)
Address:	The School House, Sywell Road, Overstone
Nominated by:	The Overstone NDP Steering Group
Assessment for inclusion:	<p>Age: 1840 to 1914</p> <p>Condition: Excellent</p> <p>Design Character and Architectural Merit: Generally typical of its period. Some fine detail, locally significant.</p> <p>Scenic Value: Important group member within a public scene.</p> <p>Occupied: Currently in residential use.</p>
Details:	Formed part of the old school that opened in 1895. Is now a private residence and a valued historical reminder of the Overstone of the 19 th and early 20 th Centuries.
	

Name:	Overstone Village Hall
Address:	68 Sywell Road, Overstone
Nominated by:	The Overstone NDP Steering Group
Assessment for inclusion:	<p>Age: Post 1914</p> <p>Condition: Good</p> <p>Design Character and Architectural Merit: Plain form and detail, low intrinsic merit, relatively common type.</p> <p>Scenic Value: Important for historical continuity.</p> <p>Occupied: N/A.</p>
Details:	Built in 1925 from money raise by the WI. A community hub for the village and considered an important structure by the local populous.
	

Name:	Overstone Park Wall
Address:	The south side of Sywell Rd
Nominated by:	The Overstone NDP Steering Group
Assessment for inclusion:	<p>Age: 1700 to 1840</p> <p>Condition: Good – some deterioration</p> <p>Design Character and Architectural Merit: Generally typical of its period. Some fine detail, locally significant.</p> <p>Use of materials: Largely constructed of local materials</p> <p>Scenic Value: Pivotal, key or landmark structure within its surroundings or landscape</p> <p>Occupied: N/A.</p>
Details:	<p>Forms part of the historical Overstone Park walls that once surrounded Overstone Hall. Highly valued by the local community, the wall is synonymous with the street scene within Overstone Village.</p>
	